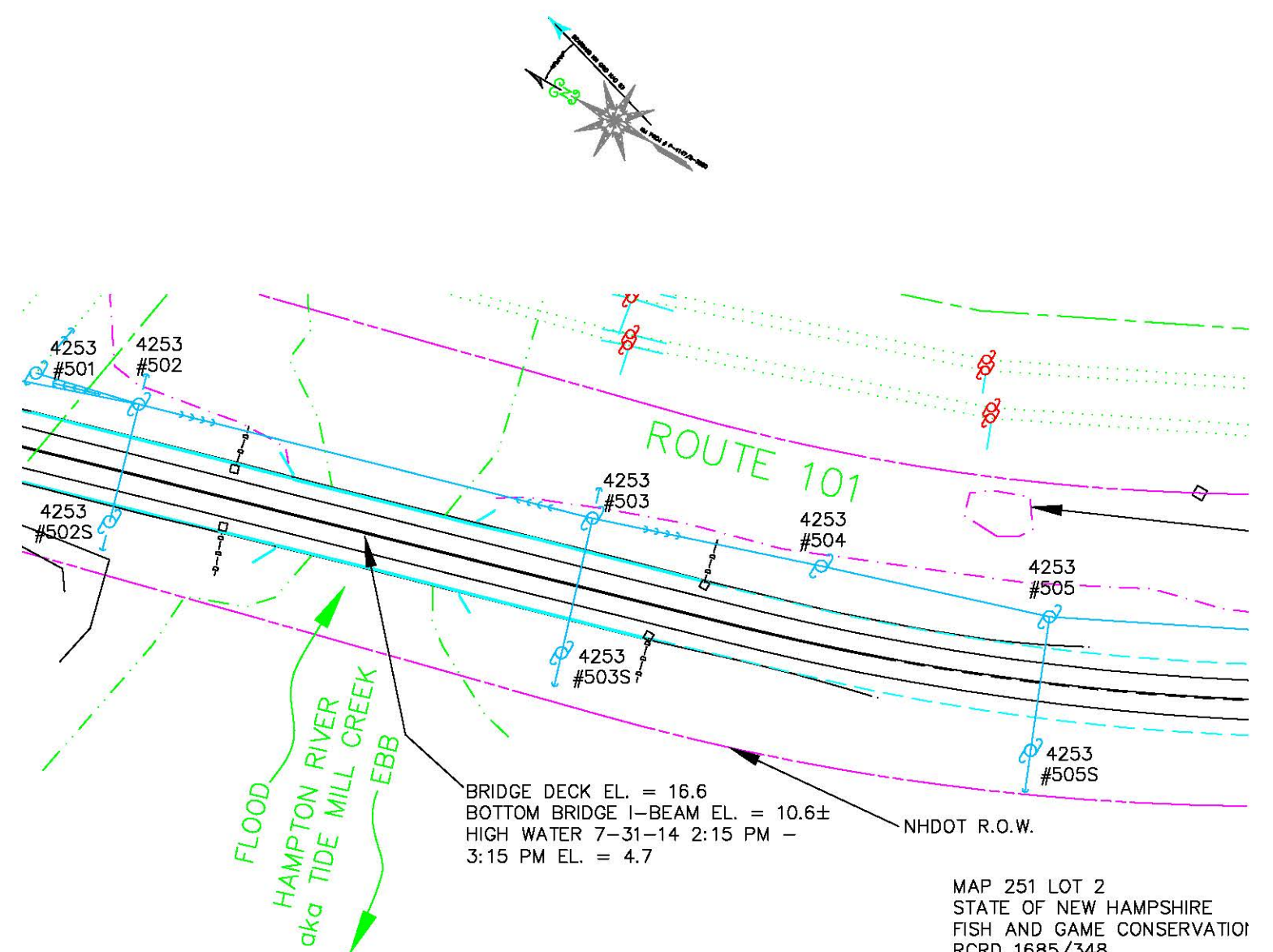
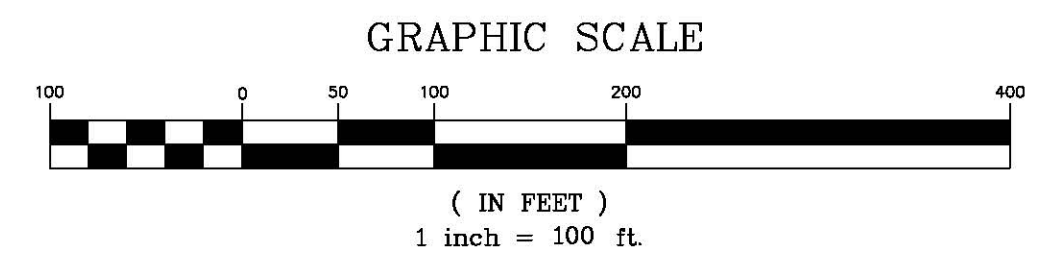


PROFILE  
 HORIZONTAL SCALE: 1"=100'  
 VERTICAL SCALE: 1"=10'



PLAN  
 SCALE: 1"=100'

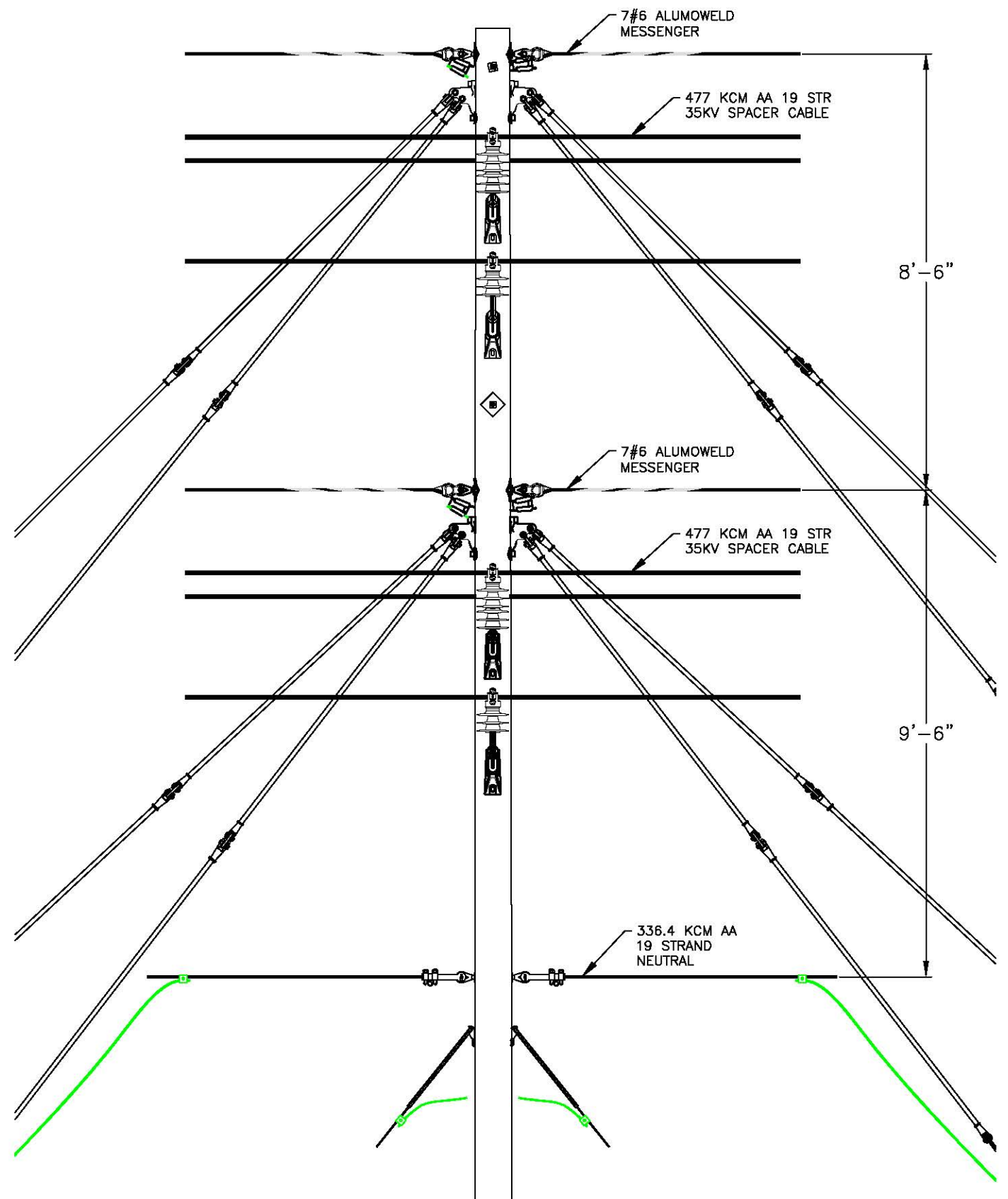
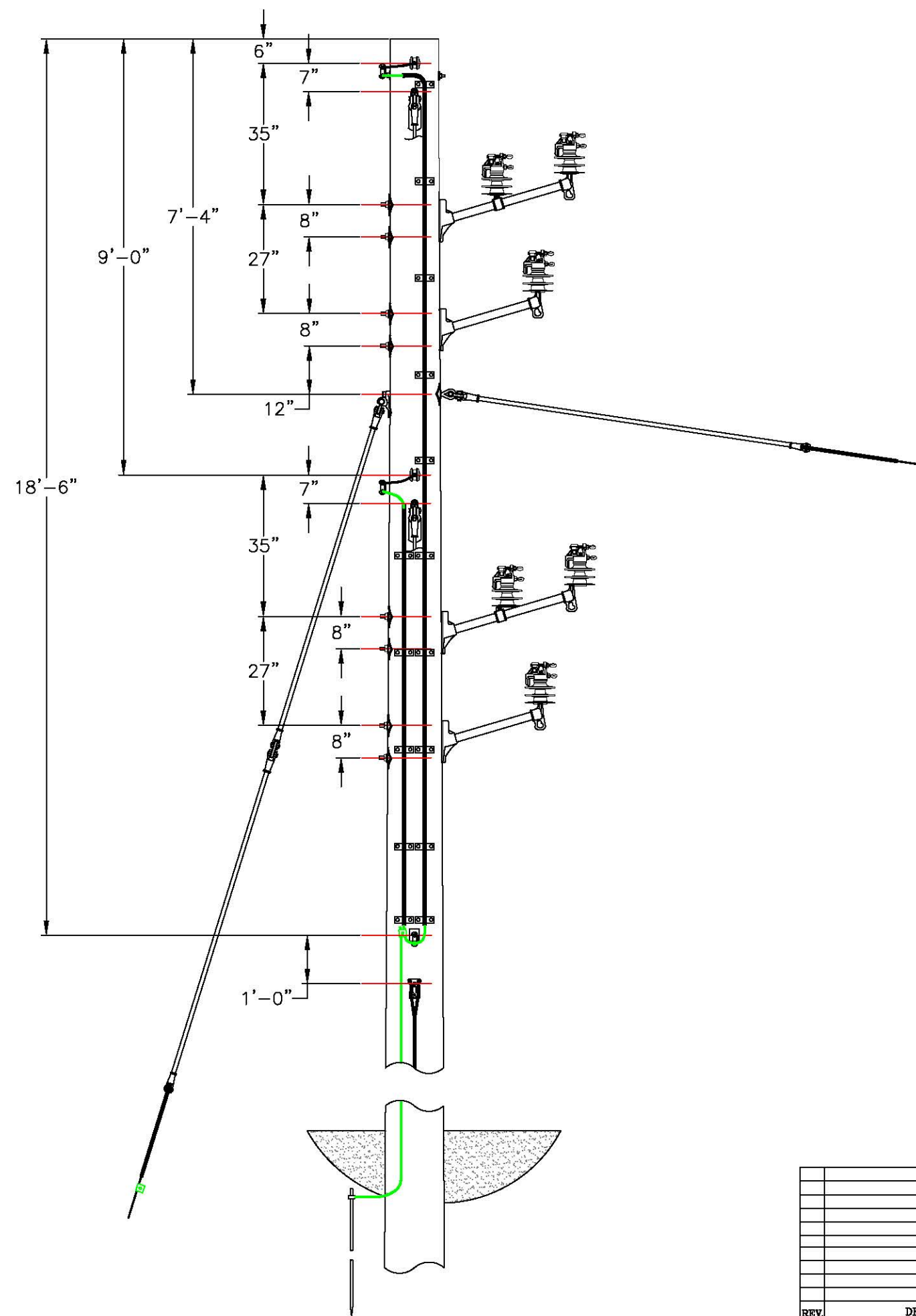


REV.	DESCRIPTION	BY	DATE	CHK	APR
REVISIONS					

DRAWN	NS
CHECKED	AZ
APPROVED	AZ




HAMPTON RIVER CROSSING PLAN AND PROFILE 3342 & 3353 LINES			
SCALE	DATE	SHEET	DRAWING NO.
1" = 100'	01/26/15	1 OF 1	EXHIBIT 1

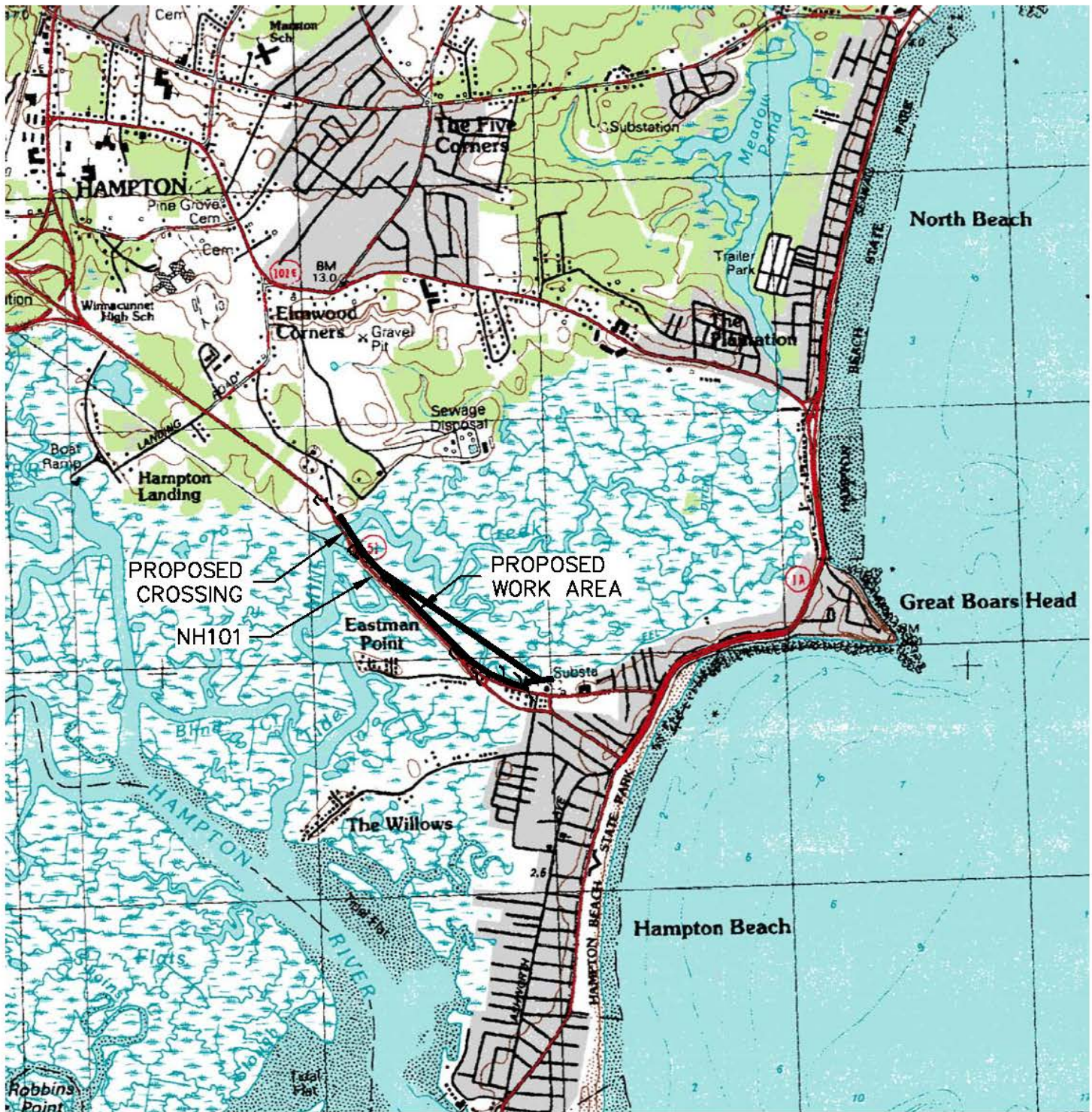


REV.	DESCRIPTION	BY	DATE	CHK	APR
REVISIONS					

DRAWN	NS
CHECKED	AZ
APPROVED	AZ



HAMPTON RIVER CROSSING STRUCTURE DETAILS 3342 AND 3353 LINES			
SCALE	DATE	SHEET	DRAWING NO.
3/8" = 1'	01/26/15	1 OF 1	EXHIBIT 2



**EXHIBIT 3**

**SCALE: 1"=2,000'**



Civil Engineers  
 Structural Engineers  
 Traffic Engineers  
 Land Surveyors  
 Landscape Architects  
 Scientists

48 Constitution Drive  
 Bedford, NH 03110  
 Phone (603) 472-4488  
 Fax (603) 472-9747  
 www.tfmoran.com

ROW - VARIOUS LOTS

**3353 LINE  
 PROJECT  
 HAMPTON, NH**

PREPARED FOR  
**UNITIL**

**6 LIBERTY LANE WEST  
 HAMPTON, NH 03842**

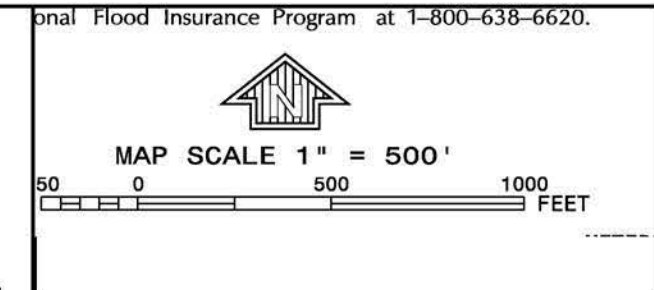
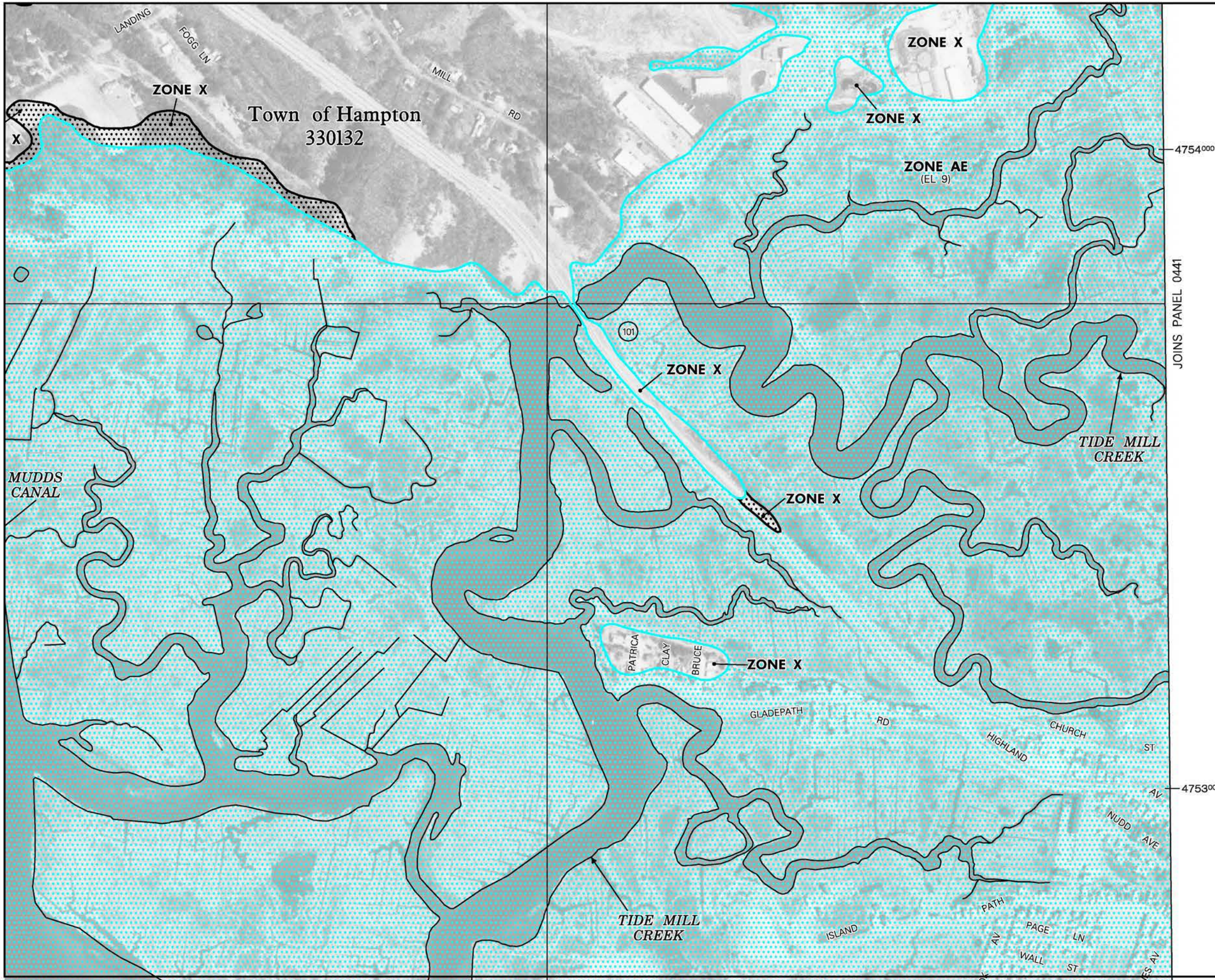
FILE

47076.00

DATE JANUARY 28, 2015  
 CADFILE 47076-00 Site

SHEET 1

EXHIBIT 4



**NFP**

**PANEL 0437E**

**FIRM**  
**FLOOD INSURANCE RATE MAP**  
 ROCKINGHAM COUNTY,  
 NEW HAMPSHIRE  
 (ALL JURISDICTIONS)

**PANEL 437 OF 681**  
 (SEE MAP INDEX FOR FIRM PANEL LAYOUT)

CONTAINS:

COMMUNITY	NUMBER	PANEL	SUFFIX
HAMPTON, TOWN OF	330132	0437	E
HAMPTON FALLS, TOWN OF	330133	0437	E

Notice to User: The **Map Number** shown below should be used when placing map orders; the **Community Number** shown above should be used on insurance applications for the subject community.

**MAP NUMBER**  
 33015C0437E

**EFFECTIVE DATE**  
 MAY 17, 2005

Federal Emergency Management Agency

**NATIONAL FLOOD INSURANCE PROGRAM**

This is an official copy of a portion of the above referenced flood map. It was extracted using F-MIT On-Line. This map does not reflect changes or amendments which may have been made subsequent to the date on the title block. For the latest product information about National Flood Insurance Program flood maps check the FEMA Flood Map Store at [www.msc.fema.gov](http://www.msc.fema.gov)